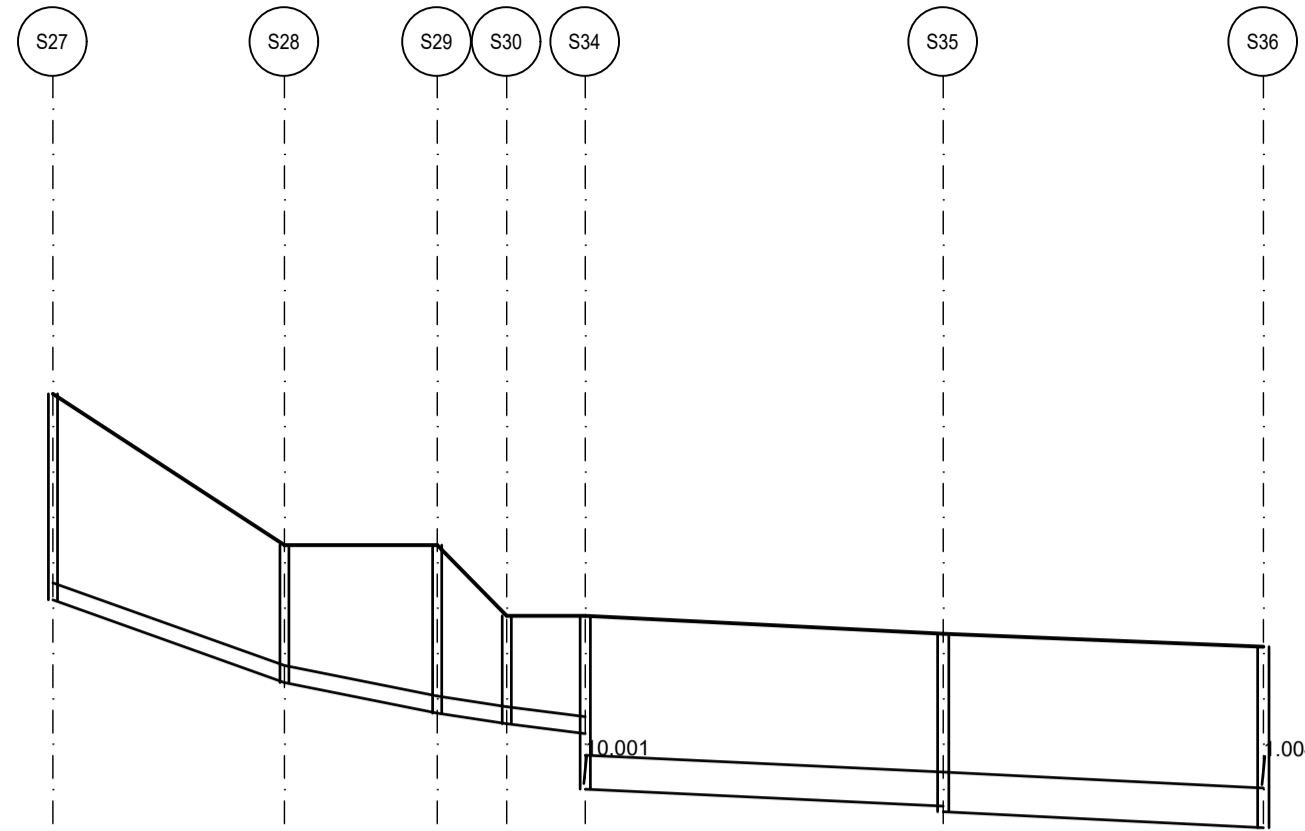


A1

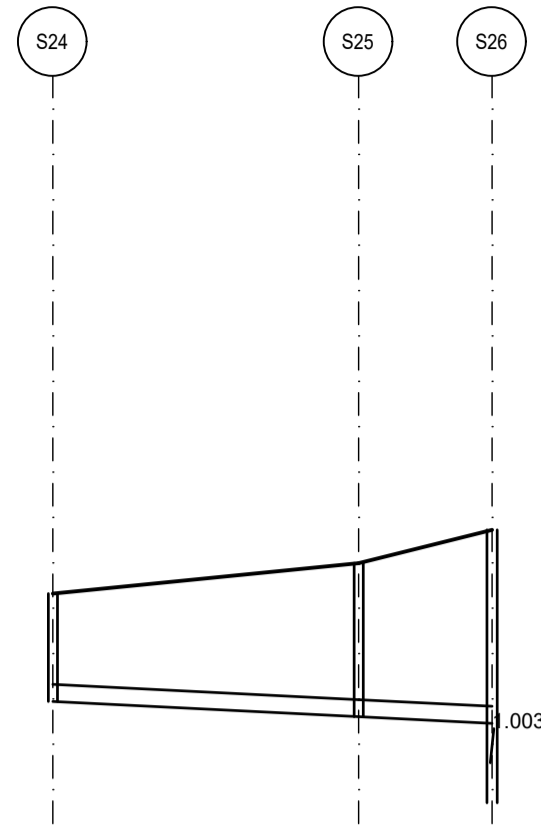
DO NOT SCALE

File: 5214419-ATK-01-ZZ-DR-CE-0510_0511.dwg
 Date: Sep 12, 2022 - 3:56pm
 Plotted by: patrick.sheridan



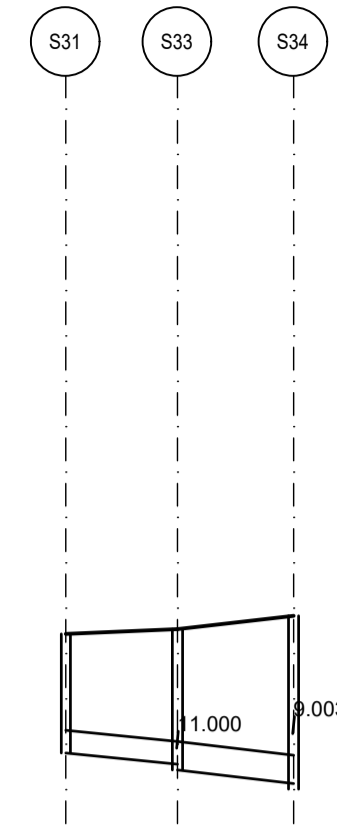
Datum (m) 1.000	S27	S28	S29	S30	S34	S35	S36
PN	S8,000	S8,001	S8,002	S8,003	S8,004	S8,005	S8,006
Dia (mm)	280	500	500	500	500	500	500
Slope (1:X)							
Cover Level (m)	7.502	6.227	6.227	6.227	7.290	7.054	6.957
Invert Level (m)	6.408	6.004	6.004	6.004	5.853	4.699	4.487
Length (m)	30.619	20.208			47.347		42.347

Longitudinal Section SMH27 - SMH36
 Scale 1:1000 (Horizontally), 1:100 (Vertically)



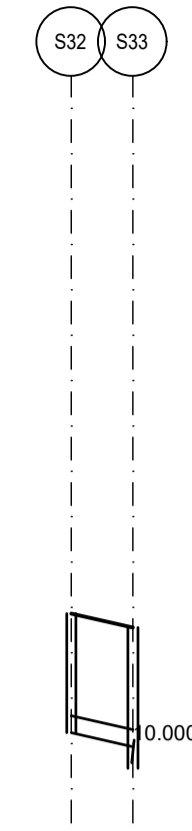
Datum (m) 2.000	S24	S25	S26
PN	S8,000	S8,001	S8,002
Dia (mm)	200.0	200.0	200.0
Slope (1:X)			
Cover Level (m)	7.157	6.896	6.103
Invert Level (m)	6.957	6.696	5.903
Length (m)	40.451	17.646	

Longitudinal Section SMH24 - SMH26
 Scale 1:1000 (Horizontally), 1:100 (Vertically)



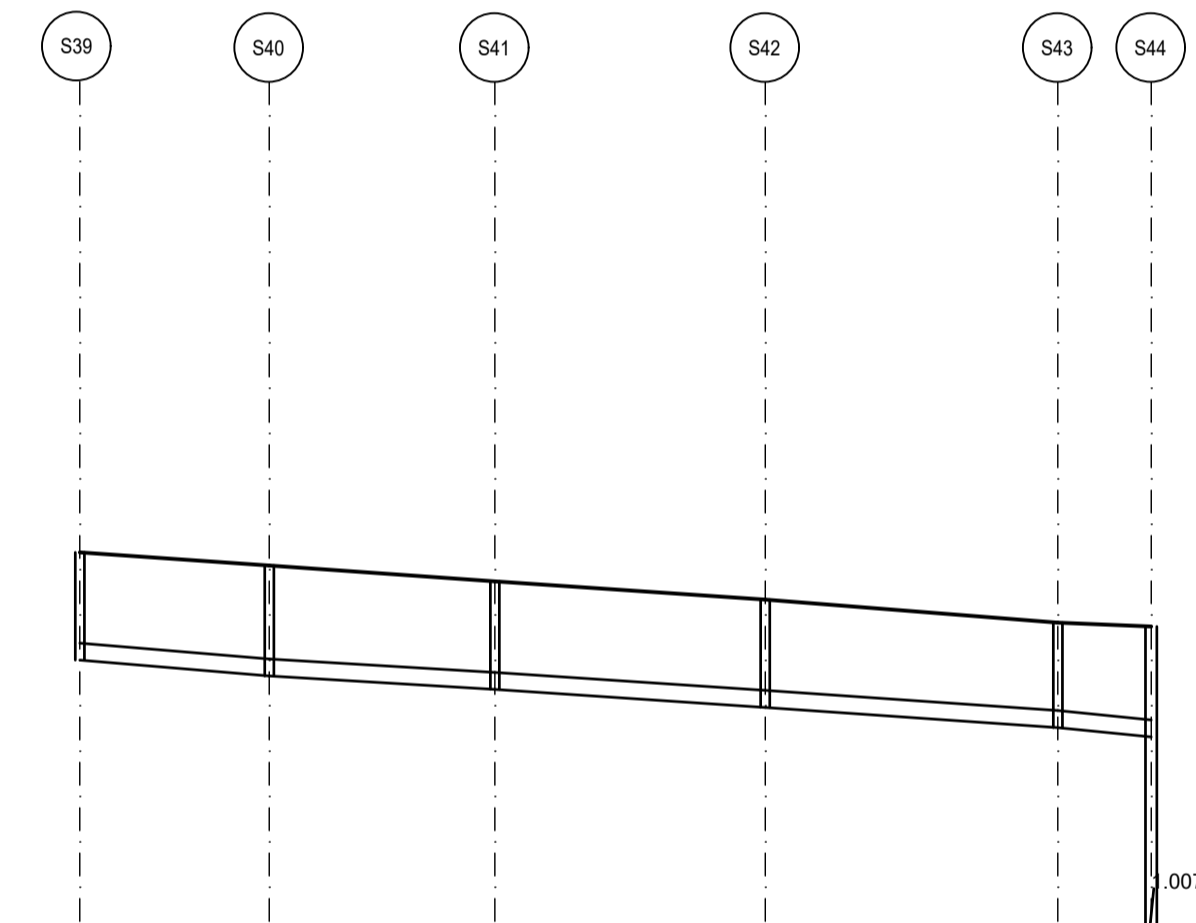
Datum (m) 1.000	S31	S33	S34
PN	S10,000	S10,001	S10,002
Dia (mm)	300	300	300
Slope (1:X)	99.8	84.9	
Cover Level (m)	7.051	7.115	7.290
Invert Level (m)	6.476	6.229	5.072
Length (m)	14.767	15.358	

Longitudinal Section SMH31 - SMH34
 Scale 1:1000 (Horizontally), 1:100 (Vertically)



Datum (m) 1.000	S32	S33
PN	S10,000	S10,001
Dia (mm)	300	300
Slope (1:X)		
Cover Level (m)	7.300	7.115
Invert Level (m)	6.725	5.510
Length (m)		

Longitudinal Section SMH32 - SMH33
 Scale 1:1000 (Horizontally), 1:100 (Vertically)



Datum (m) 0.000	S39	S40	S41	S42	S43	S44
PN	S12,000	S12,001	S12,002	S12,003	S12,004	S12,005
Dia (mm)	1200	1200	1200	1200	1200	1200
Slope (1:X)						
Cover Level (m)	7.230	7.056	6.882	6.608	6.306	6.230
Invert Level (m)	5.805	5.596	5.418	5.180	4.913	4.780
Length (m)	25.057	29.839	35.766	38.698	12.353	

Longitudinal Section SMH39 - SMH44
 Scale 1:1000 (Horizontally), 1:100 (Vertically)

© ORDNANCE SURVEY IRELAND LICENSE No. AR 0082521.
 ORDNANCE SURVEY IRELAND & GOVERNMENT OF IRELAND

Rev	Description	By	Date	Chkd	Auth
P01	ISSUED FOR PLANNING	PS	06.09.22	AC	GH

ATKINS
 Member of the SNC-Lavalin Group

Atkins House, 150-155 Airside
 Business Park, Swords, Co. Dublin
 Tel (+353) 01 810 8000
 Fax (+353) 01 810 8001

Unit 2B, 2200 Cork Airport
 Business Park, Cork
 Tel (+353) 021 429 0300
 Fax (+353) 021 429 0360

1st Floor Technology House
 Parkmore Technology Park, Galway
 Tel (+353) 091 786 050
 Fax (+353) 091 779 830

Client	SHANKILL PROPERTY INVESTMENTS LTD		
Project	COASTAL QUARTER SHD 2		

Purpose	PLANNING		
Title	PROPOSED STORM WATER LONG SECTIONS SHEET 2 of 2		
Original Scale	AS SHOWN	Design/Drawn	PS
Checked	AC	Date	26.05.22
Authorized	GH	Date	26.05.22
Status	P	Drawing Number	5214419-ATK-01-ZZ-DR-CE-0511
Rev	P01		